




SYSTEM MAPS

August 23, 2021 – July 31, 2022



Scan this QR Code to go to the City of Macomb Public Transportation Page.

cityofmacomb.com/public-transportation/



From this site you can:

- Access our live routes.
<http://gowesttransit.com>
- Link to our mobile app.
Or search "Go West Transit"
- See policies, maps, and more!

Also check us out on Google Maps! 



Always be mindful of traffic when crossing the street!

Inside this document you will find:



MACOMB CITY ROUTES

When WIU is in session:



CAMPUS WEEKDAY ROUTES



CAMPUS NIGHT & WEEKEND ROUTES

Real-Time Text Locator

Use your cell phone to find out the approximate time of arrival for the next bus.

Text 41411. Enter "gowest" (without quotation marks), a space, then the 3-number code indicated on the sign at your stop. You will receive a response informing you of the next few busses that will arrive at that stop.

gowest 111

Example text



gowesttransit.com



facebook.com/gowesttransit



twitter.com/wiugowest



(309) 575-3333

MCPT
McDonough County Public
Transportation



macomb
illinois
Small-town living. Community driven.

W
Western Illinois
University



City Routes



Macomb, Illinois | August 23, 2021 - July 31, 2022

Going **SHOPPING?**
Take an **EAST** Bus!

Route 15 Brown East	Route 16 Maroon East
------------------------	-------------------------

Going to the **HOSPITAL?**
Take a **SOUTH** Bus!

Route 18 South	Route 19 South
-------------------	-------------------

City Center Times

:10 :40

Route 15 Brown East	
------------------------	--

Route 16 Maroon West	Route 16 Maroon East
-------------------------	-------------------------


Route 18 South	Route 18 Northwest
-------------------	-----------------------

Route 19 Southwest	Route 19 South
-----------------------	-------------------

Going to **CAMPUS?**
Take a **WEST** Bus!

Route 16 Maroon West	Route 15 Brown West
-------------------------	------------------------

Route 18 Northwest



Scan the QR Code to visit our site. See live routes, links to our mobile app, maps, policies, and more!

cityofmacomb.com/public-transportation/



RIDER POLICIES

- 1) The bus will stop at designated stops. Please do not ask the driver to stop at a location which is not designated.
- 2) The driver will not stop if there are no visible passengers at the bus stop and there is no request to exit.
- 3) The rear door of the bus is exit only.
- 4) At peak times, fill back seating first all the way to the front; then, use standing room from the back to the front.
- 5) During peak times, passengers should try to make as much standing room as possible so that the buses can carry as many passengers as possible.
- 6) During peak times and inclement weather, the buses occasionally get full. When a bus is full and there is no passenger wanting to get off at the next stop, the bus will not stop for waiting passengers.
- 7) No one is permitted to ride in front of the yellow line at the front of the bus. This is a violation of state law. Once the bus is full, the driver will ask for anyone in front of the yellow line to step off the bus.
- 8) Press stop request bar (yellow strips throughout the bus) or pull yellow stop request cord (located along sides of bus) just prior to the stop at which you wish to exit the bus. A polite verbal request is also acceptable.
- 9) On timed routes, drivers will wait at most time points until the route is scheduled to continue.
- 10) Times listed on the schedule are time points. Locate your stop between the two appropriate time points, and be at the stop early. The bus will continue to all designated locations marked on the map. Passengers should plan to be at the stop five minutes early to offset any variances.
- 11) On non-timed routes, drivers may wait at specified locations until that routes spacing is established.
- 12) Smoking is not permitted on the bus; this includes any item that resembles any smoking device.
- 13) Carrying of open alcohol containers, illegal drugs / substances, or any legal or illegal weapon is not permitted.
- 14) Electronic devices that generate sound must be kept to a minimum while riding the bus. Headsets, ear buds, and other electronic equipment, that do not interfere with other riders or the safety of the bus, are permitted. Go West reserves the right to ask any passenger to turn his or her electronic equipment off for the safety or comfort of other riders.
- 15) Please keep all hands inside the bus. Windows may be open in warmer weather.
- 16) All passengers age 7 and under must be accompanied by a passenger at least 14 years of age.
- 17) Passengers that do not follow the driver's directions are subject to removal from the bus. Police will be contacted and will meet the bus for those passengers who are unruly, disturbing the peace, or threatening the safety of other riders.
- 18) The bus is equipped with fire extinguishers, first aid kits, and cleaning tools. If there is a need for the use of any of these items, please notify the driver.
- 19) All mobility devices must be properly secured.
- 20) Priority Seating is for passengers with mobility devices, disabilities, seniors, or strollers (in that order). Passengers seated in priority seating will be required to move if necessary.
- 21) Passengers with strollers may request and use ramps to assist in accessing the bus, for those buses equipped with ramps. However, if the bus is instead equipped with a lift, the child must be removed and the stroller folded up before boarding or exiting, if done via the lift. Strollers may not be in the aisle while the bus is moving.

ADA PARATRANSIT INFORMATION

For eligible paratransit riders, service may be provided to destinations or points within the proximity of, and during the times when comparable bus routes are operating. Service boundaries are the city limits of Macomb and three quarters of a mile from the comparable route. For eligibility applications, contact the Disability Resource Center at (309) 298-1884. Also, you may download the applications from our website at wiu.edu/gowest. Demand response public transportation information is available at 837RIDE.com or by calling (309) 837-RIDE.

ROUTE 18

Monday- Friday — 7:40 AM - 6:10 PM

Saturday — 11:10 AM - 5:10 PM

NORTHWEST

SOUTH

Times listed indicate minutes after the hour.

City Center Taco Bell (Jackson/Albert) WB McDonald's West on Jackson WB Dairy Queen on Jackson WB Calhoun/Charles EB Charles/Adams NB	:40	:10	City Center Randolph/Pierce NB Pierce/Dudley SB
Lincoln Hall Cutout	:47	:12	YMCA on Dudley SB Dudley/Jackson (Walgreens) SB CVS on Dudley SB Jefferson/Edwards
Olson Cutout Browne Hall NB	:49	:16	Jefferson House MDH Bound (Pearl/Jefferson) Pearl/Jackson Jackson/White EB VFW Candy Lane/Jefferson Franklin/Candy Ln
Malpass Library NB Stripes Hall Morgan Hall	:52		Grand Prairie - By Request Wesley Village - By Request
Waggoner (Thompson) Western Hall	:54	:22	Madelyn Avenue McDonough District Hospital
Q-Lot Super 8 (USB) EB Glenwood Park New Burlington Rd/Hwy 67	:56	:25	Health Services Buildings 1 & 2 Madelyn Avenue NB Pearl/Bobby NB Edison School NB
River Run Krohe Rd/Hwy 67	:01	:30	Jefferson House NB (Pearl/Jefferson) Washington/Dudley WB CVS on Washington
Quality Inn Pierce/Randolph EB		:32	South Side of Square East South Side of Square West Washington/Johnson
City Center	:10	:40	City Center

ROUTE 19

Monday- Friday — 7:10 AM - 6:10 PM

Saturday — 11:10 AM - 5:10 PM

SOUTH

SOUTHWEST

Times listed indicate minutes after the hour.

City Center Chandler Park (Carroll/Lafayette) Carroll/Randolph	:40	:10	City Center Chandler Park (Carroll/Lafayette) Carroll/Randolph
South Side of Square East South Side of Square West	:44	:14	South Side of Square East South Side of Square West
Spoon River Johnson/Piper SB Johnson/McDonough SB Johnson/Kelly SB Armory Grant/Madison EB	:45	:15	Spoon River Catch A Star (Piper/Charles) WB Piper/Clay WB Piper/Ward WB
MDH Grant/Madison WB	:50	:19	Raintree SB Debbie Ln SB
Macomb High School Maple / James Harmony / Maple Ave	:54	:24	DMV Bridgeway Grant/Debbie Grant/Derry Ward/Patton Park
Harmony Lane / Johnson Grant, West of Johnson WB Ward / Patton Park	:56	:29	Western Trailer Court NB Ward/Chase Piper/Ward EB Piper/Clay EB Piper/Charles EB
Western Trailer Court NB Ward / Chase Piper / Ward EB Piper / Clay EB Piper / Charles EB	:59	:31	Eisenhower Tower EB Johnson/Piper NB Jefferson/Johson Jefferson/Lafayette EB (Lafayette Square) Campbell/Washington Walgreen's NB
Eisenhower Tower EB Johnson/Piper NB Jefferson/Johson Jefferson/Lafayette EB (Lafayette Square) Campbell/Washington Walgreen's NB	:01	:35	YMCA NB Calhoun/Campbell
YMCA NB Calhoun/Campbell	:05	:40	City Center

City Routes

Route 15/16
East

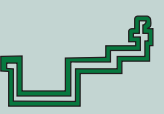
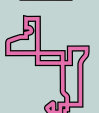

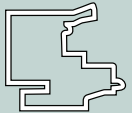
Route 16
Maroon West

Route 18
Northwest

Route 18
South

Route 19
South

Route 19
Southwest



Campus Routes

Leatherneck
Express

Route 2
Purple

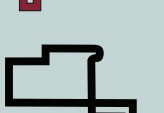
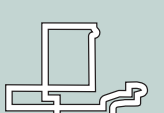
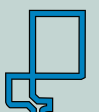


Route 3
Blue


Route 5 & 6
East

Route 6
Maroon West


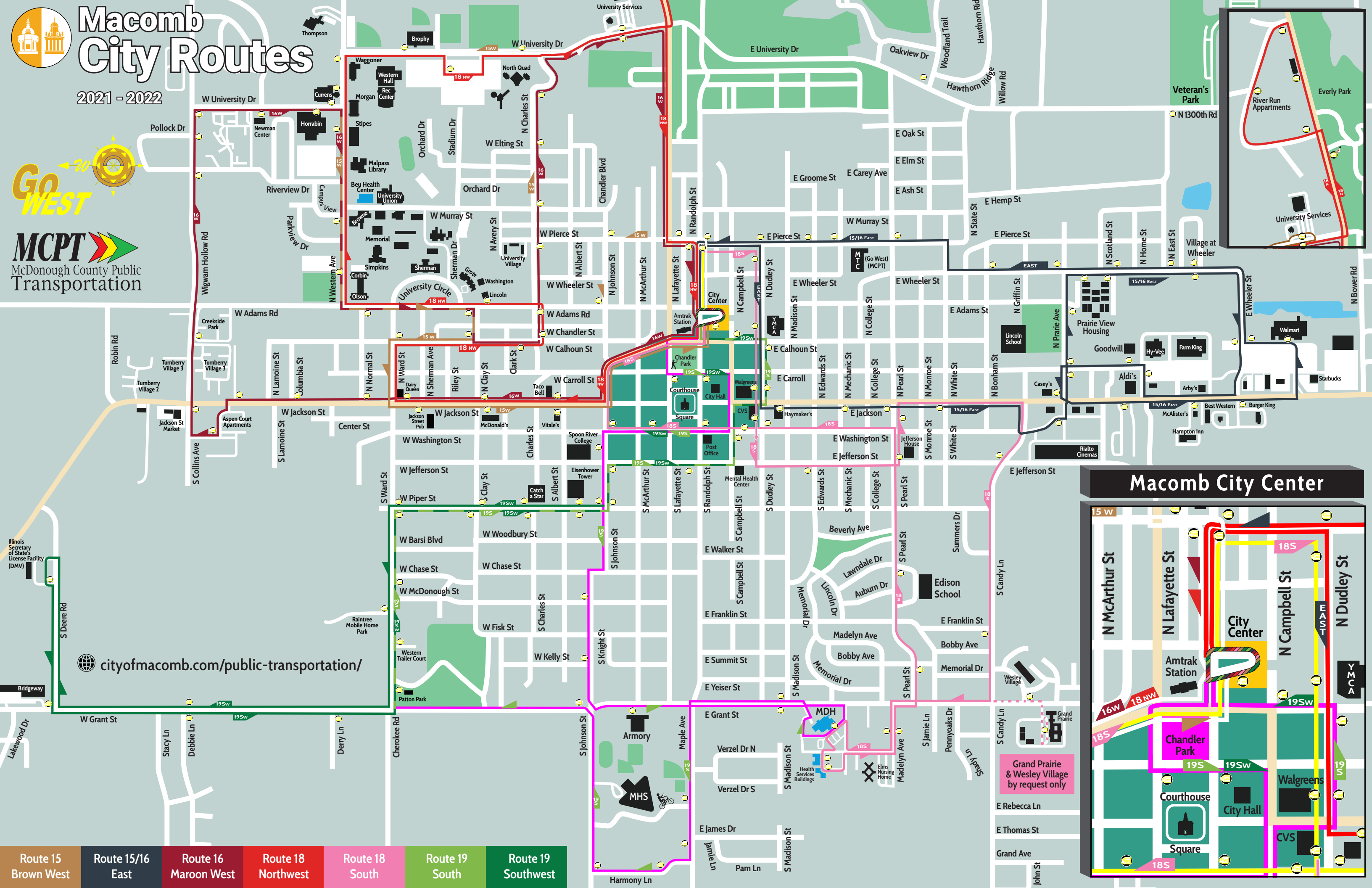

Route 7
Black

Route 11
Purple

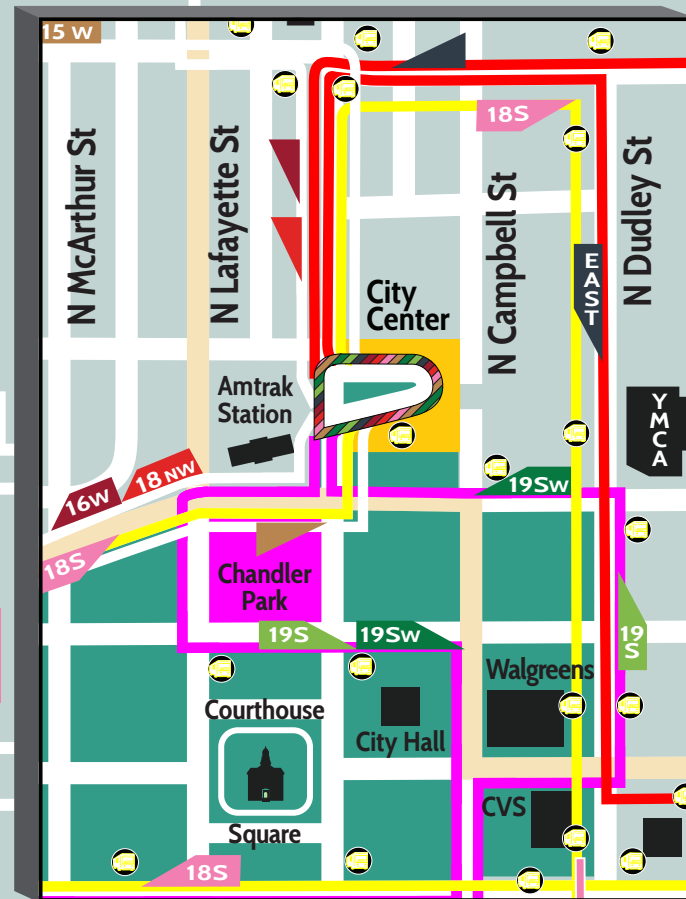




2021 - 2022

 cityofmacomb.com/public-transportation/

Macomb City Center



Grand Prairie
& Wesley Village
by request only

Route 15 Brown West

Route 15/16 East

Route 16 Maroon West

Route 18 Northwest


Route 18 South

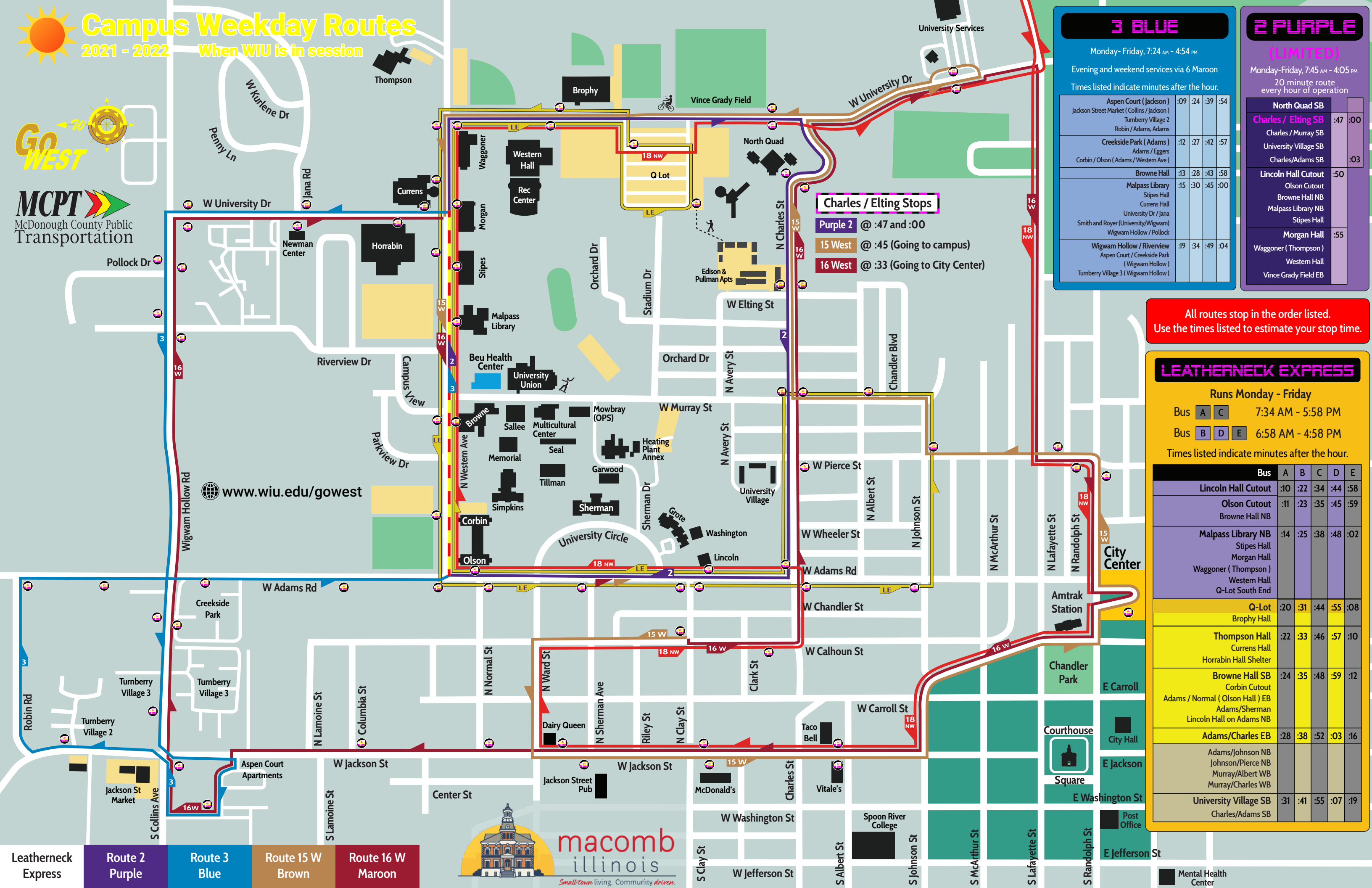
Route 19
South

Route 19 Southwest

When WIU is in session



MCPT 
McDonough County Public
Transportation



3 BLUE

Monday- Friday, 7:24 AM - 4:54 PM

Evening and weekend services via 6 Maroon

Times listed indicate minutes after the hour.

Aspen Court (Jackson) Jackson Street Market (Collins / Jackson) Turnberry Village 2 Robin / Adams, Adams	:09	:24	:39	:54
Creekside Park (Adams) Adams / Eggers Corbin / Olson (Adams / Western Ave)	:12	:27	:42	:57
Browne Hall	:13	:28	:43	:58
Malpass Library Stipes Hall Currens Hall University Dr / Jana Smith and Royer (University / Wigwam) Wigwam Hollow / Pollock	:15	:30	:45	:00
Wigwam Hollow / Riverview Aspen Court / Creekside Park (Wigwam Hollow) Turnberry Village 3 (Wigwam Hollow)	:19	:34	:49	:04

2 PURPLE

Monday-Friday, 7:45 AM - 4:05 PM

20 minute route
every hour of operation

North Quad SB		
Charles / Elting SB	:47	:00
Charles / Murray SB		
University Village SB		
Charles/Adams SB		:03
Lincoln Hall Cutout	:50	
Olson Cutout		
Browne Hall NB		
Malpass Library NB		
Stipes Hall		
Morgan Hall	:55	
Waggoner (Thompson)		
Western Hall		
Vince Grady Field EB		

**All routes stop in the order listed.
Use the times listed to estimate your stop time.**

LEATHERNECK EXPRESS

Runs Monday - Friday

Bus **A** **C** 7:34 AM - 5:58 PM

Bus **B** **D** **E** 6:58 AM - 4:58 PM

Times listed indicate minutes after the hour.

Bus	A	B	C	D	E
Lincoln Hall Cutout	:10	:22	:34	:44	:58
Olson Cutout Browne Hall NB	:11	:23	:35	:45	:59
Malpass Library NB Stipes Hall Morgan Hall Waggoner (Thompson) Western Hall Q-Lot South End	:14	:25	:38	:48	:02
Q-Lot Brophy Hall	:20	:31	:44	:55	:08
Thompson Hall Currens Hall Horrabin Hall Shelter	:22	:33	:46	:57	:10
Browne Hall SB Corbin Cutout Adams / Normal (Olson Hall) EB Adams/Sherman Lincoln Hall on Adams NB	:24	:35	:48	:59	:12
Adams/Charles EB	:28	:38	:52	:03	:16
Adams/Johnson NB Johnson/Pierce NB Murray/Albert WB Murray/Charles WB					
University Village SB Charles/Adams SB	:31	:41	:55	:07	:19

**Mental Health
Center**

Leatherneck Express

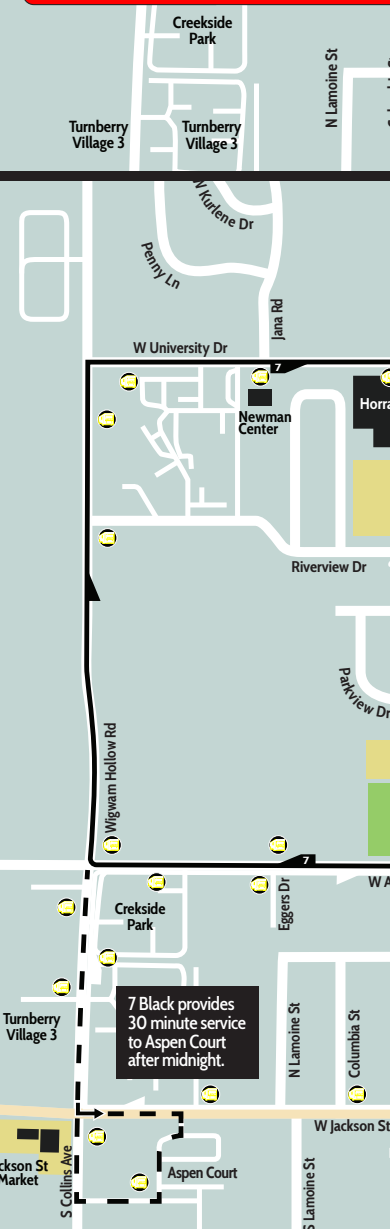
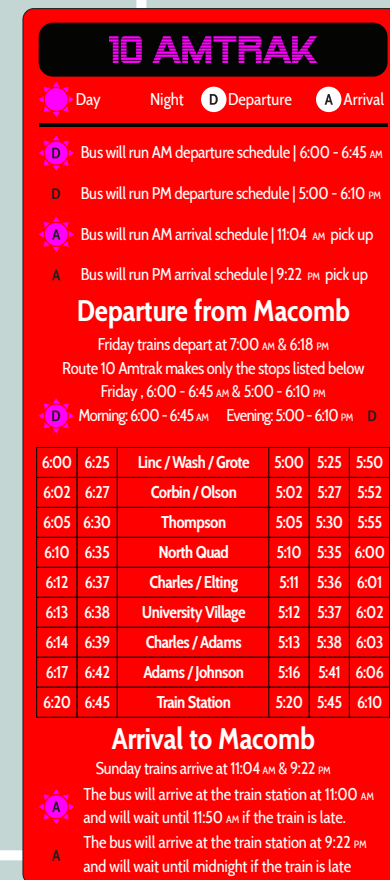
Route 2 Purple

Route 3 Blue

Route 15 W
Brown

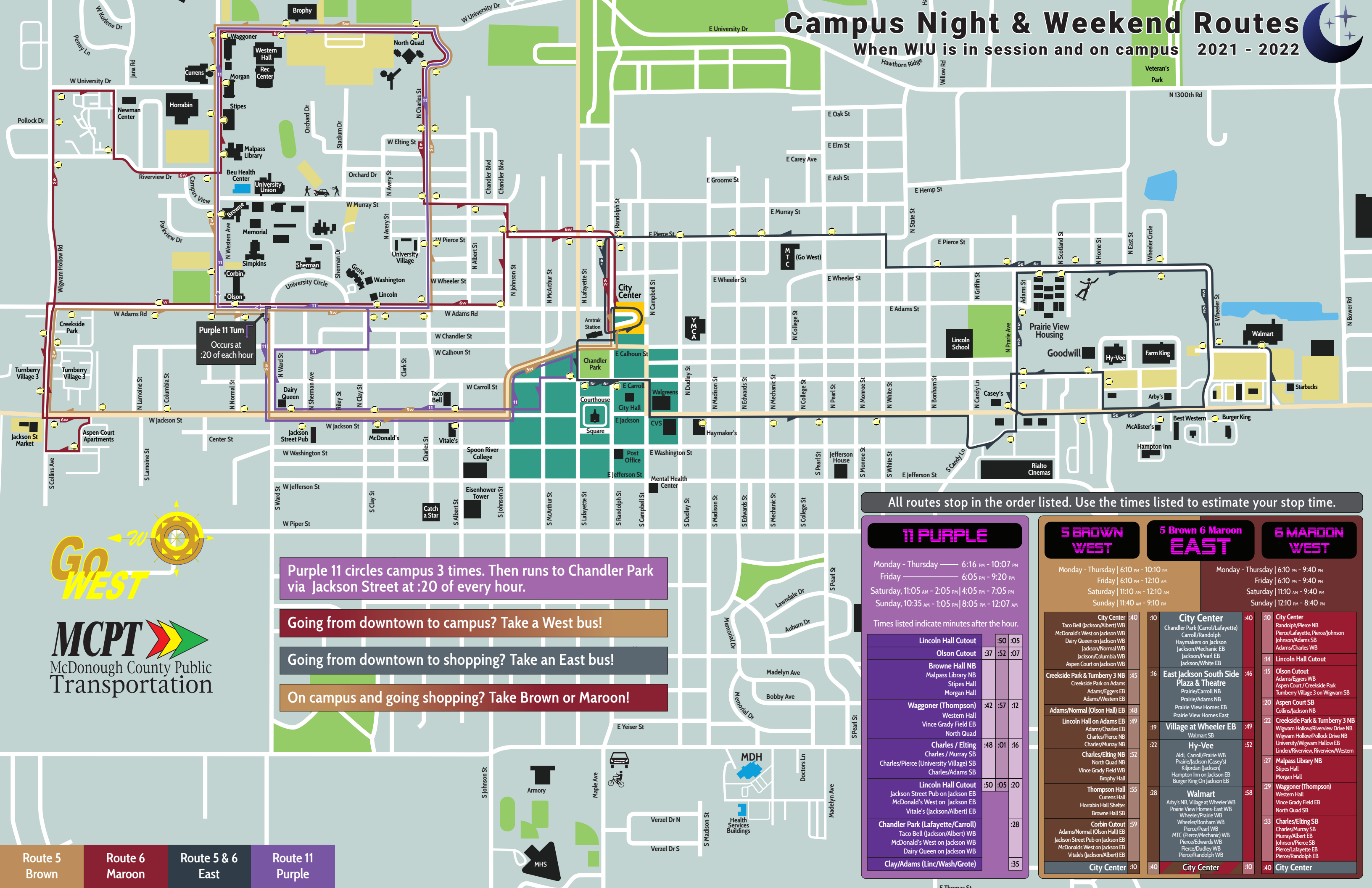
Route 16 W
Maroon





Campus Night & Weekend Routes

When WIU is in session and on campus 2021 - 2022




Purple 11 Turn
Occurs at
:20 of each hour

Purple 11 circles campus 3 times. Then runs to Chandler Park via Jackson Street at :20 of every hour.

Going from downtown to campus? Take a West bus!

Going from downtown to shopping? Take an East bus!

On campus and going shopping? Take Brown or Maroon!



All routes stop in the order listed. Use the times listed to estimate your stop time.

11 PURPLE

Monday - Thursday 6:16 PM - 10:07 PM
Friday 6:05 PM - 9:20 PM
Saturday 11:05 AM - 2:05 PM | 4:05 PM - 7:05 PM
Sunday 10:35 AM - 1:05 PM | 8:05 PM - 12:07 PM

Times listed indicate minutes after the hour.

Lincoln Hall Cutout	:50	:05
Olson Cutout	:37	:52 :07
Browne Hall NB Malpass Library NB Stipes Hall Morgan Hall		
Waggoner (Thompson) Western Hall Vince Grady Field EB North Quad	:42	:57 :12
Charles / Elting Charles / Murray SB Charles / Pierce (University Village) SB Charles / Adams SB	:48	:01 :16
Lincoln Hall Cutout Jackson Street Pub on Jackson EB McDonald's West on Jackson EB Vitale's (Jackson / Albert) EB	:50	:05 :20
Chandler Park (Lafayette / Carroll) Taco Bell (Jackson / Albert) WB McDonald's West on Jackson WB Dairy Queen on Jackson WB		:28
Clay / Adams (Linc / Wash / Grote)		:35

5 BROWN WEST

Monday - Thursday 6:10 PM - 10:10 PM
Friday 6:10 PM - 12:10 AM
Saturday 11:10 AM - 12:10 PM
Sunday 11:40 AM - 9:10 PM

City Center Taco Bell (Jackson / Albert) WB McDonald's West on Jackson WB Dairy Queen on Jackson WB Jackson / Normal WB Jackson / Columbia WB Aspen Court on Jackson WB	:40
Creekside Park & Turnberry 3 NB Creekside Park on Adams Adams / Eggers EB Adams / Western EB	:45
Adams / Normal (Olson Hall) EB	:48
Lincoln Hall on Adams EB Adams / Charles EB Charles / Pierce NB Charles / Murray NB	:49
Charles / Elting NB North Quad NB Vince Grady Field WB Brophy Hall	:52
Thompson Hall Currens Hall Horabin Hall Shelter Browne Hall SB	:55
Corbin Cutout Adams / Normal (Olson Hall) EB Jackson Street Pub on Jackson EB McDonald's West on Jackson EB Vitale's (Jackson / Albert) EB	:59
City Center	:10

5 Brown 6 Maroon EAST

Monday - Thursday 6:10 PM - 9:40 PM
Friday 6:10 PM - 9:40 PM
Saturday 11:10 AM - 9:40 PM
Sunday 12:10 PM - 8:40 PM

City Center Chandler Park (Carroll / Lafayette) Carroll / Randolph Haymakers on Jackson Jackson / Mechanic EB Jackson / Pearl EB Jackson / White EB	:40
East Jackson South Side Plaza & Theatre Prairie / Carroll NB Prairie / Adams NB Prairie View Homes EB Prairie View Homes East	:46
Village at Wheeler EB Walmart SB	:49
Hy-Vee Aldi, Carroll / Prairie WB Prairie / Jackson (Casey's) KilJordan (Jackson) Hampton Inn on Jackson EB Burger King on Jackson EB	:52
Walmart Arby's NB, Village at Wheeler WB Prairie View Homes-East WB Wheeler / Prairie WB Wheeler / Bonham WB Pierce / Pearl WB MTC (Pierce / Mechanic) WB Pierce / Dudley WB Pierce / Randolph WB	:58
City Center	:10

6 MAROON WEST

Monday - Thursday 6:10 PM - 9:40 PM
Friday 6:10 PM - 9:40 PM
Saturday 11:10 AM - 9:40 PM
Sunday 12:10 PM - 8:40 PM

City Center Randolph / Pierce NB Pierce / Lafayette, Pierce / Johnson Johnson / Adams SB Adams / Charles WB	:40
Lincoln Hall Cutout	:14
Olson Cutout Adams / Eggers WB Aspen Court / Creekside Park Turnberry Village 3 on Wigwam SB	:15
Aspen Court SB Collins / Jackson NB	:20
Creekside Park & Turnberry 3 NB Wigwam Hollow / Riverview Drive NB Wigwam Hollow / Pollock Drive NB University / Wigwam Hollow EB Linden / Riverview, Riverview / Western	:22
Malpass Library NB Stipes Hall Morgan Hall	:27
Waggoner (Thompson) Western Hall Vince Grady Field EB North Quad SB	:29
Charles / Elting SB Charles / Murray SB Murray / Albert EB Johnson / Pierce SB Pierce / Lafayette EB Pierce / Randolph EB	:33
City Center	:40

- Route 5 Brown
- Route 6 Maroon
- Route 5 & 6 East
- Route 11 Purple

Go West Calendar | August 23, 2021 - July 31, 2022

AUGUST 2021

Su	M	T	W	Th	F	Sa
	2	3	4	5	6	7
8	9	10	11	12	13	14
15	16	17	18	19	20	21
22	23	24	25	26	27	28
29	30	31				

SEPTEMBER 2021

Su	M	T	W	Th	F	Sa
			1	2	3	4
5	6	7	8	9	10	11
12	13	14	15	16	17	18
19	20	21	22	23	24	25
26	27	28	29	30		

OCTOBER 2021

Su	M	T	W	Th	F	Sa
					1	2
3	4	5	6	7	8	9
10	11	12	13	14	15	16
17	18	19	20	21	22	23
24	25	26	27	28	29	30
31						

NOVEMBER 2021

Su	M	T	W	Th	F	Sa
1	2	3	4	5	6	
7	8	9	10	11	12	13
14	15	16	17	18	19	20
21	22	23	24	25	26	27
28	29	30				

DECEMBER 2021

Su	M	T	W	Th	F	Sa
			1	2	3	4
5	6	7	8	9	10	11
12	13	14	15	16	17	18
19	20	21	22	23	24	25
26	27	28	29	30	31	

JANUARY 2022

Su	M	T	W	Th	F	Sa
						1
2	3	4	5	6	7	8
9	10	11	12	13	14	15
16	17	18	19	20	21	22
23	24	25	26	27	28	29
30	31					

FEBRUARY 2022

Su	M	T	W	Th	F	Sa
		1	2	3	4	5
6	7	8	9	10	11	12
13	14	15	16	17	18	19
20	21	22	23	24	25	26
27	28					

MARCH 2022

Su	M	T	W	Th	F	Sa
		1	2	3	4	5
6	7	8	9	10	11	12
13	14	15	16	17	18	19
20	21	22	23	24	25	26
27	28					

APRIL 2022

Su	M	T	W	Th	F	Sa
					1	2
3	4	5	6	7	8	9
10	11	12	13	14	15	16
17	18	19	20	21	22	23
24	25	26	27	28	29	30

MAY 2022

Su	M	T	W	Th	F	Sa
1	2	3	4	5	6	7
8	9	10	11	12	13	14
15	16	17	18	19	20	21
22	23	24	25	26	27	28
29	30	31				

JUNE 2022

Su	M	T	W	Th	F	Sa
			1	2	3	4
5	6	7	8	9	10	11
12	13	14	15	16	17	18
19	20	21	22	23	24	25
26	27	28	29	30		

JULY 2022

Su	M	T	W	Th	F	Sa
					1	2
3	4	5	6	7	8	9
10	11	12	13	14	15	16
17	18	19	20	21	22	23
24	25	26	27	28	29	30
31						

Calendar Key:

	Macomb City Routes Only (15,16,18,19)
	No Service
	Macomb City Routes + 5,6,7 & Purple 11

	All Routes Run (WIU is in Session)
	Routes: LE, 2, & 3 do not run
	Increased Service on Route 7

Amtrak Route Key: Day Night Departure Arrival

Routes 1-7 & 11 close at 5:00 PM

No service on Thanksgiving Day, Christmas Day, New Years Day, Memorial Day, & Fourth of July.

In Session Macomb City Routes:

Route 15 Brown East	Route 15 Brown West
Route 16 Maroon West	Route 16 Maroon East
Route 18 South	Route 18 Northwest
Route 19 Southwest	Route 19 South

In Session Weekday:

All Macomb City Routes	
Leatherneck Express	Route 2 Purple
Route 3 Blue	

In Session Nights & Weekends:

Route 11 Purple	
Route 5 Brown East	Route 5 Brown West
Route 6 Maroon West	Route 6 Maroon East
Fri & Sat Only	Route 7

Not In Session Macomb City Break Routes:

Route 15 Brown East	Route 15 Brown West
Route 16 Maroon West	Route 16 Maroon East
Route 18 South	Route 18 Northwest
Route 19 Southwest	Route 19 South