
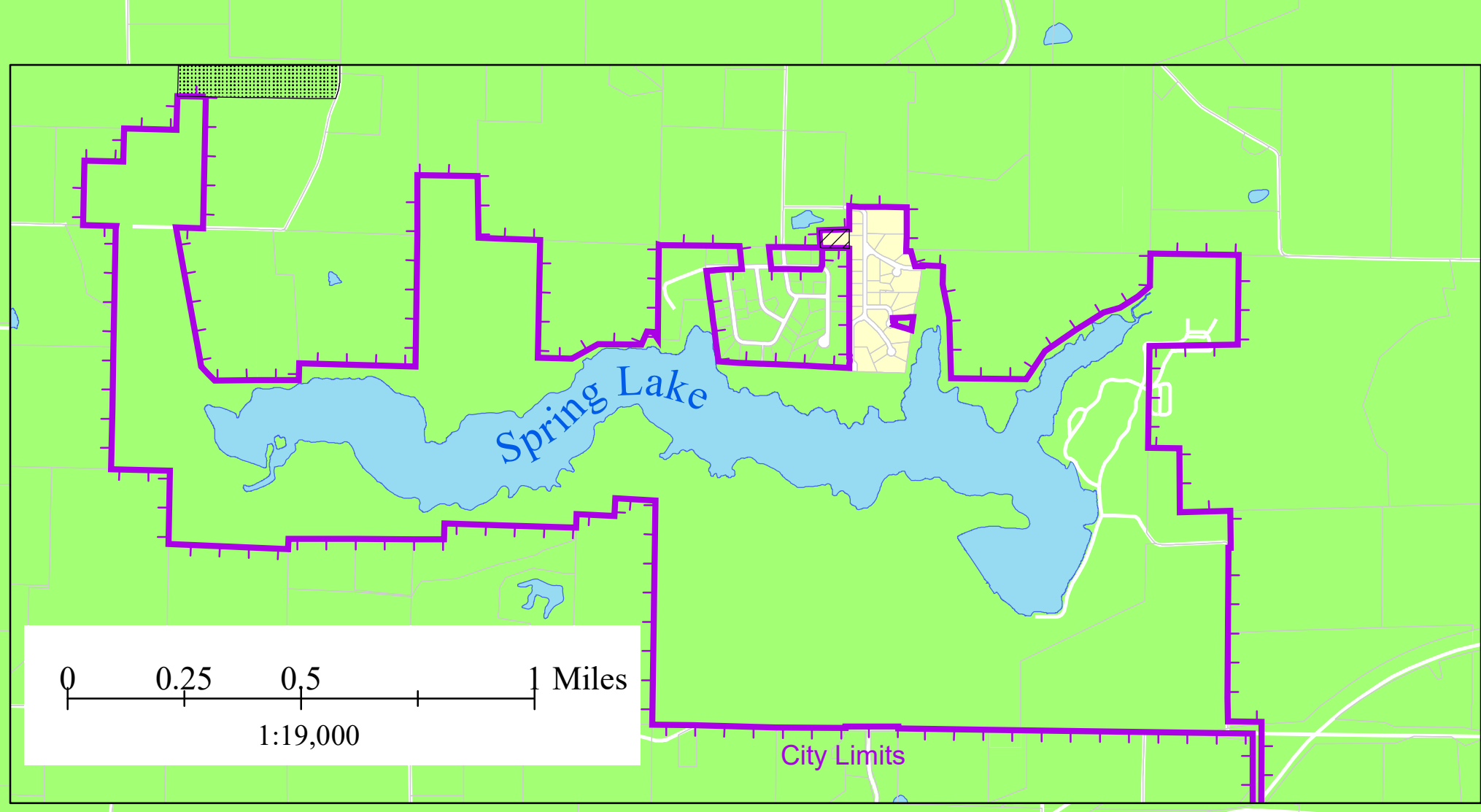


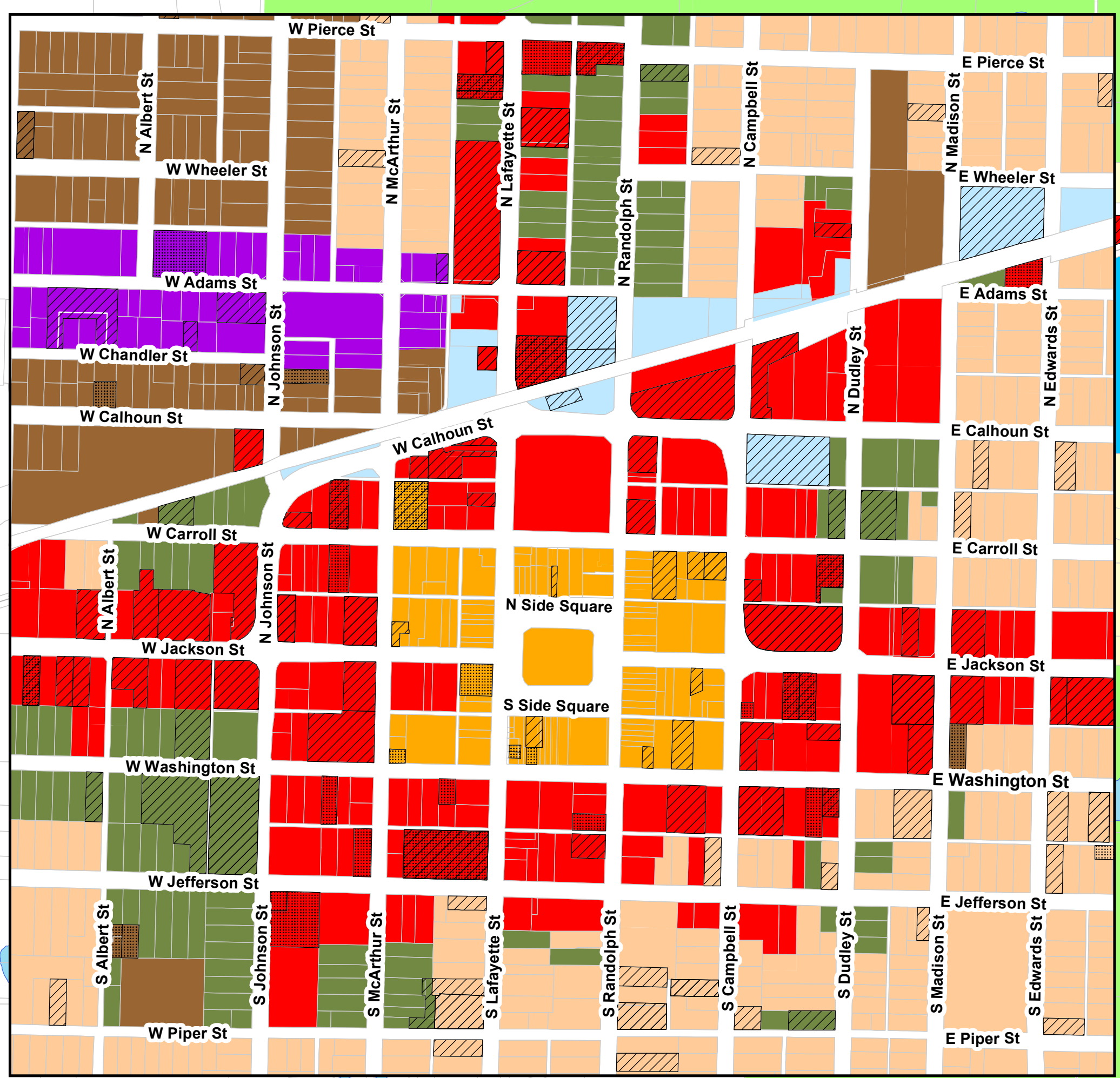
CITY OF MACOMB, ILLINOIS

Zoning Districts, Map A

- City of Macomb**
- Zoning Variances
 - City Limits
- Zoning Districts**
- AG1, Agriculture
 - AG1S, Agriculture Spec. Use
 - ASMU, Adams St. Multi Use
 - ASMUS, Adams St. Multi Use Spec. Use
 - B1, Local Shopping
 - B2, General Business
 - B2S, General Business Spec. Use
 - B3, Downtown Business District
 - B3S, Downtown Business District Spec. Use
 - M1, Light Manufacturing
 - M2, General Manufacturing
 - M2S, General Manufacturing Spec. Use
 - O/I, Office/Institutional
 - O/IS, Office/Institutional Spec. Use
 - R1, Single Family
 - R1S, Single Family Res. Spec. Use
 - R2, Single Family Res.
 - R2S, Single Family Res. Spec. Use
 - R3, Two Family
 - R3S, Two Family Spec. Use
 - R4, Multiple Family
 - R4S, Multiple Family Spec. Use
 - RMH1, Res. Mobile Home



Macomb Downtown

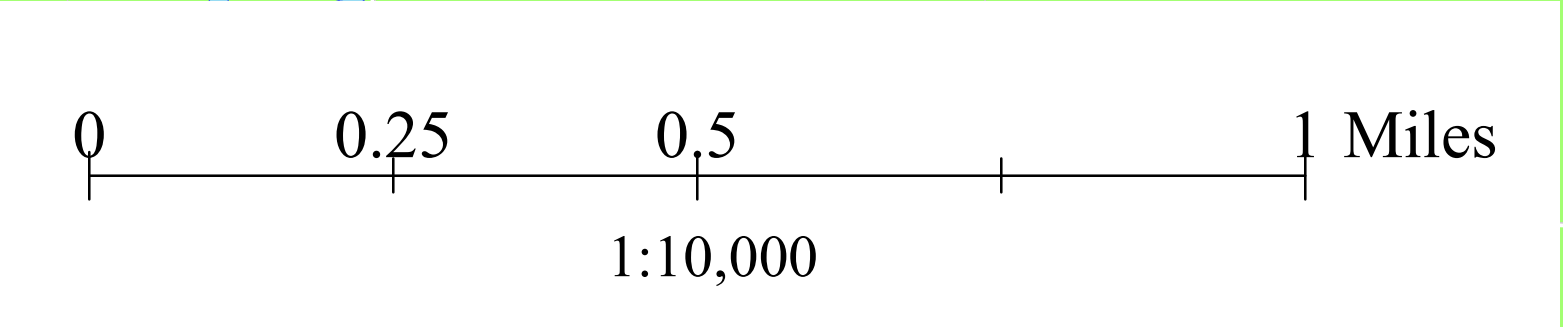


Approved _____ Mayor
Attested _____ City Clerk
Revised _____ Director GIS Center

Map Prepared: 2/8/23
Last Revision of Zoning Data: 12/31/22

McDonough County GIS Center

A partnership between McDonough County, the City of Macomb and Western Illinois University
203 Tiltman Hall, Western Illinois University, 1 University Circle, Macomb, IL 61455



Prepared by: John Bannon and Chad Sperry