

























# CITY OF MACOMB, ILLINOIS

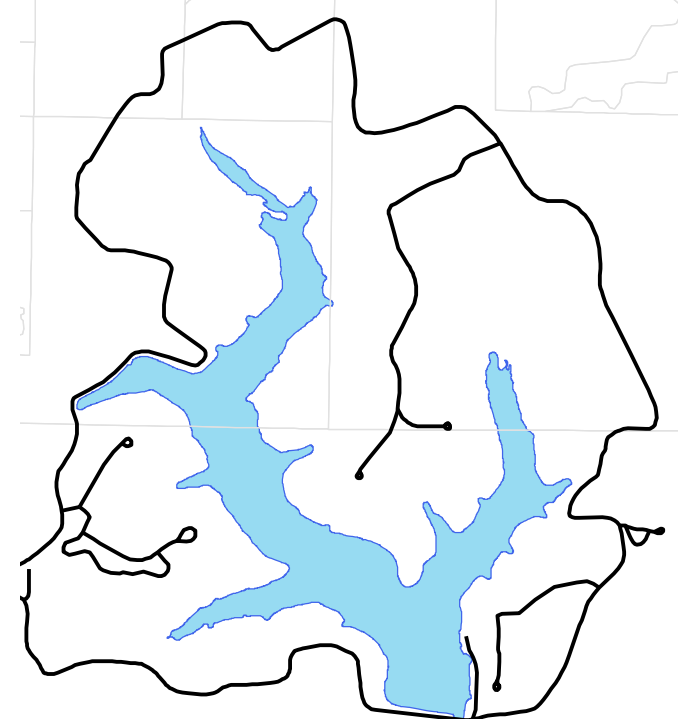

## Zoning Districts, Map B

### City of Macomb

-  City Limits
-  Special Use Outline

### Zoning Districts

-  AG1, Agriculture
-  AG1S, Agriculture Spec. Use
-  ASMU, Adams St. Multi Use
-  ASMUS, Adams St. Multi Use Spec. Use
-  B1, Local Shopping
-  B2, General Business
-  B2S, General Business Spec. Use
-  B3, Downtown Business District
-  B3S, Downtown Business District Spec. Use
-  M1, Light Manufacturing
-  M2, General Manufacturing
-  M2S, General Manufacturing Spec. Use
-  O/I, Office/Institutional
-  O/IS, Office/Institutional Spec. Use
-  R1, Single Family
-  R1S, Single Family Res. Spec. Use
-  R2, Single Family Res.
-  R2S, Single Family Res. Spec. Use
-  R3, Two Family
-  R3S, Two Family Spec. Use
-  R4, Multiple Family
-  R4S, Multiple Family Spec. Use
-  RMH1, Res. Mobile Home



0 0.5 1 2 Miles

1:20,000

Approved \_\_\_\_\_ Mayor  
 Attested \_\_\_\_\_ City Clerk  
 Revised \_\_\_\_\_ Director GIS Center

Map Prepared: 2/8/23  
 Last Revision of Zoning Data: 12/31/22

**McDonough County  
 GIS Center**



A partnership between McDonough County, the City of Macomb and Western Illinois University.  
 203 Tillman Hall, Western Illinois University, 1 University Circle, Macomb, IL 61455

Prepared by: John Bannon and Chad Sperry