

# CITY OF MACOMB, ILLINOIS

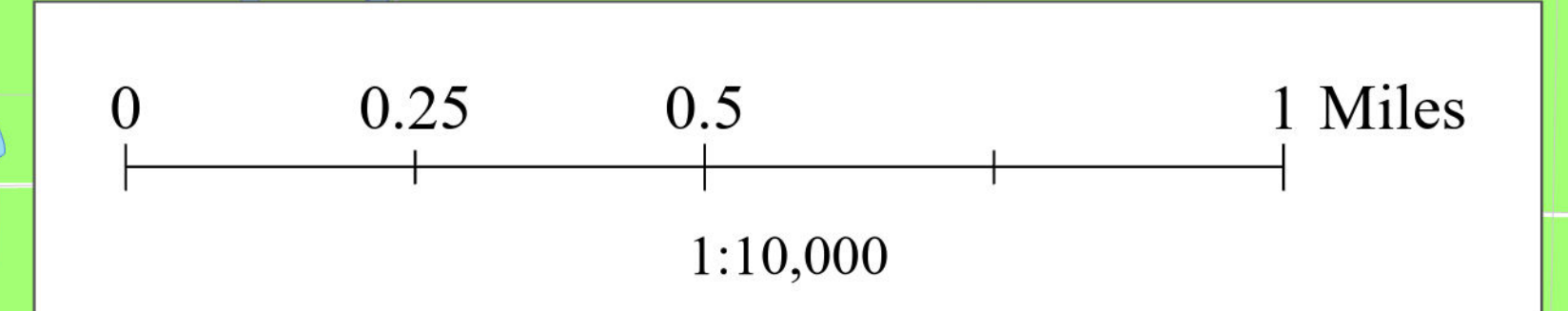
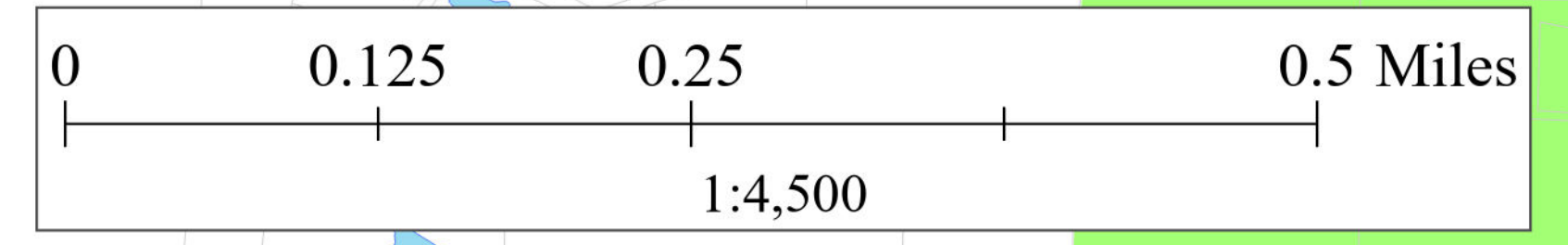
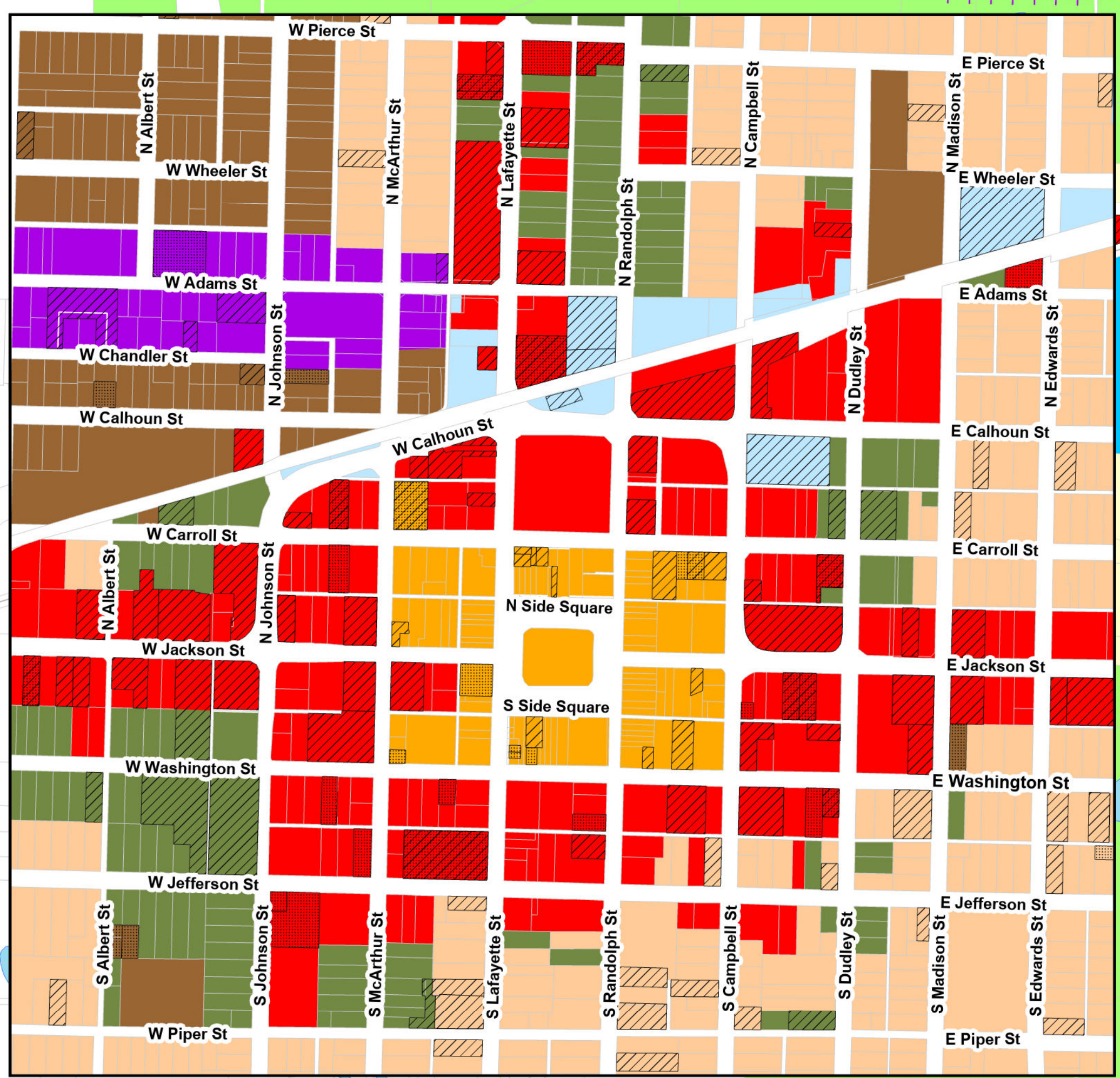

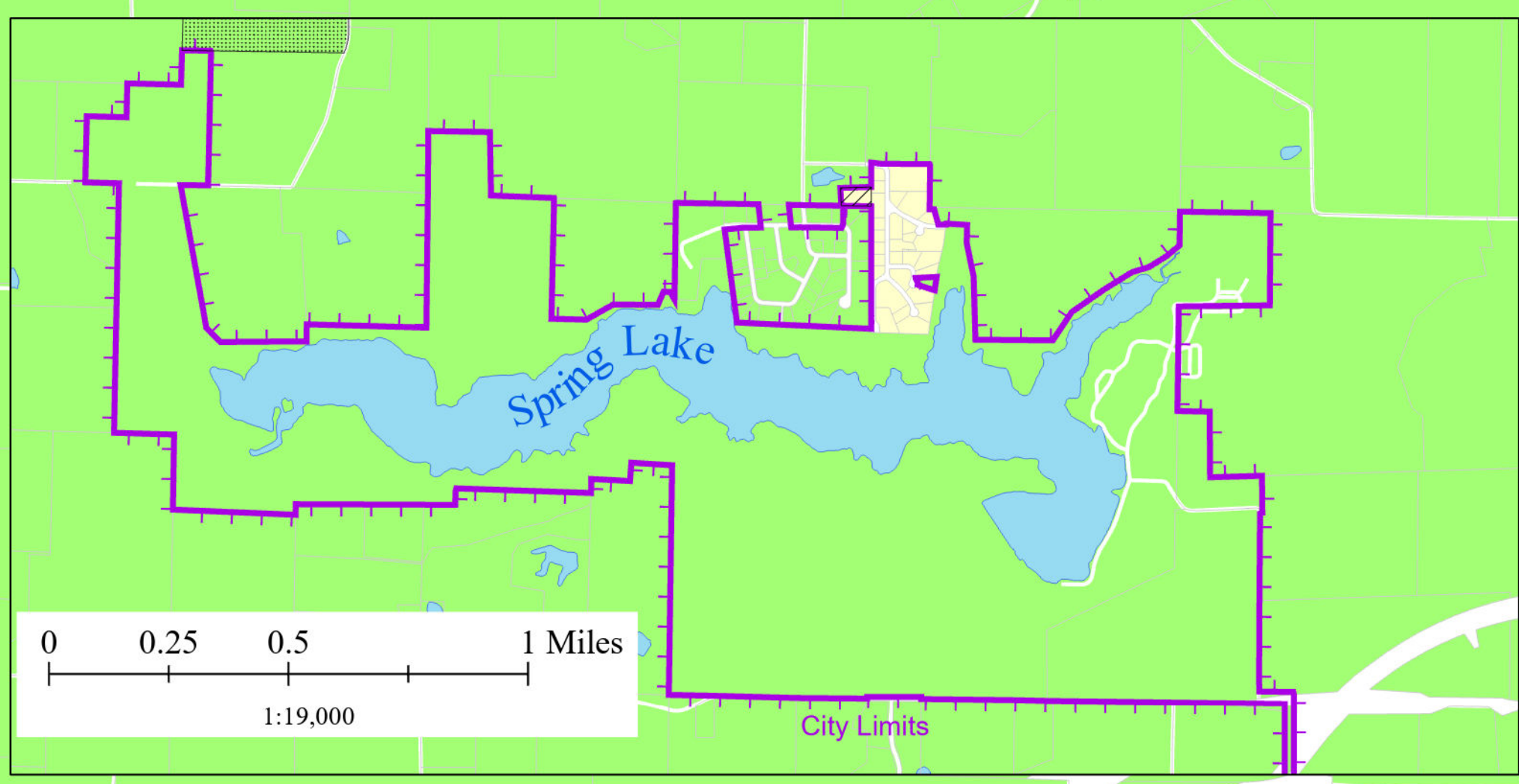
## Zoning Districts, Map A

**City of Macomb**

- Zoning Variances
- City Limits

**Zoning Districts**

- AG1, Agriculture
- AG1S, Agriculture Spec. Use
- ASMU, Adams St. Multi Use
- ASMUS, Adams St. Multi Use Spec. Use
- B1, Local Shopping
- B2, General Business
- B2S, General Business Spec. Use
- B3, Downtown Business District
- B3S, Downtown Business District Spec. Use
- M1, Light Manufacturing
- M2, General Manufacturing
- M2S, General Manufacturing Spec. Use
- O/I, Office/Institutional
- O/IS, Office/Institutional Spec. Use
- R1, Single Family
- R1S, Single Family Res. Spec. Use
- R2, Single Family Res.
- R2S, Single Family Res. Spec. Use
- R3, Two Family
- R3S, Two Family Spec. Use
- R4, Multiple Family
- R4S, Multiple Family Spec. Use
- RMH1, Res. Mobile Home



Approved \_\_\_\_\_ Mayor

Attested \_\_\_\_\_ City Clerk

Revised \_\_\_\_\_ Director GIS Center

Map Prepared: 1/22/25  
Last Revision of Zoning Data: 12/31/24



Prepared by: Miranda Lambert, Renee Buker and Chad Sperry