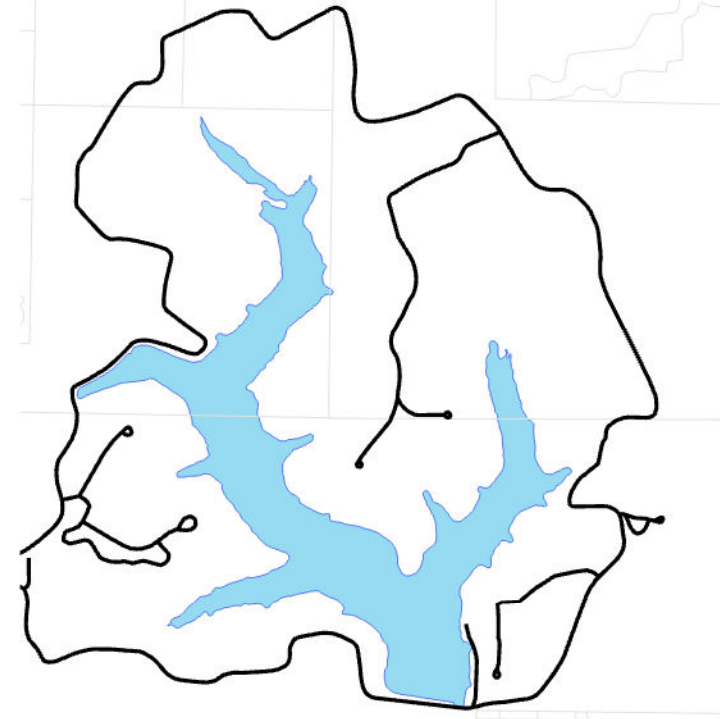



CITY OF MACOMB, ILLINOIS

Zoning Districts, Map B

City of Macomb

-  City Limits
-  Special Use Outline
- Zoning Districts**
-  AG1, Agriculture
-  AG1S, Agriculture Spec. Use
-  ASMU, Adams St. Multi Use
-  ASMUS, Adams St. Multi Use Spec. Use
-  B1, Local Shopping
-  B2, General Business
-  B2S, General Business Spec. Use
-  B3, Downtown Business District
-  B3S, Downtown Business District Spec. Use
-  M1, Light Manufacturing
-  M2, General Manufacturing
-  M2S, General Manufacturing Spec. Use
-  O/I, Office/Institutional
-  O/IS, Office/Institutional Spec. Use
-  R1, Single Family
-  R1S, Single Family Res. Spec. Use
-  R2, Single Family Res.
-  R2S, Single Family Res. Spec. Use
-  R3, Two Family
-  R3S, Two Family Spec. Use
-  R4, Multiple Family
-  R4S, Multiple Family Spec. Use
-  RMH1, Res. Mobile Home




0 0.5 1 2 Miles

1:20,000

Approved _____ Mayor
 Attested _____ City Clerk
 Revised _____ Director GIS Center

Map Prepared: 1/22/25
 Last Revision of Zoning Data: 12/31/24



Prepared by: Miranda Lambert, Renee Buker and Chad Sperry